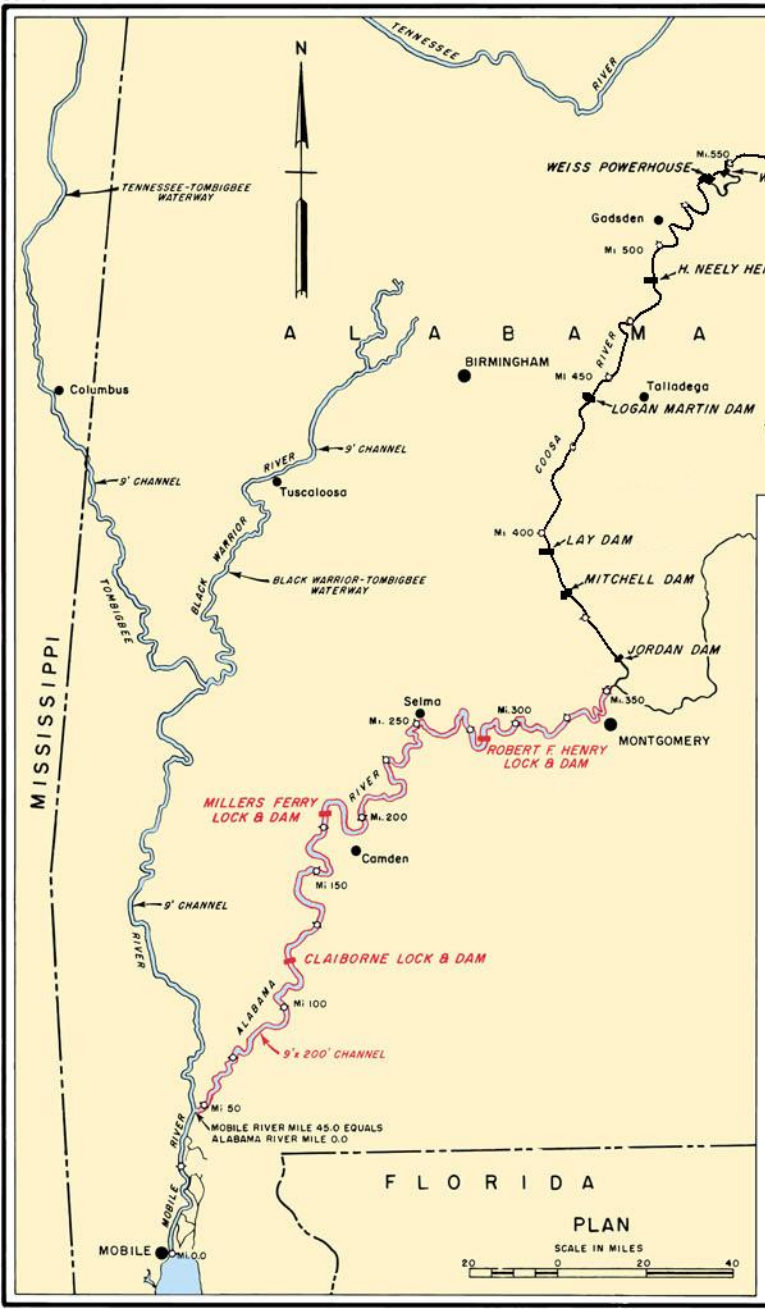

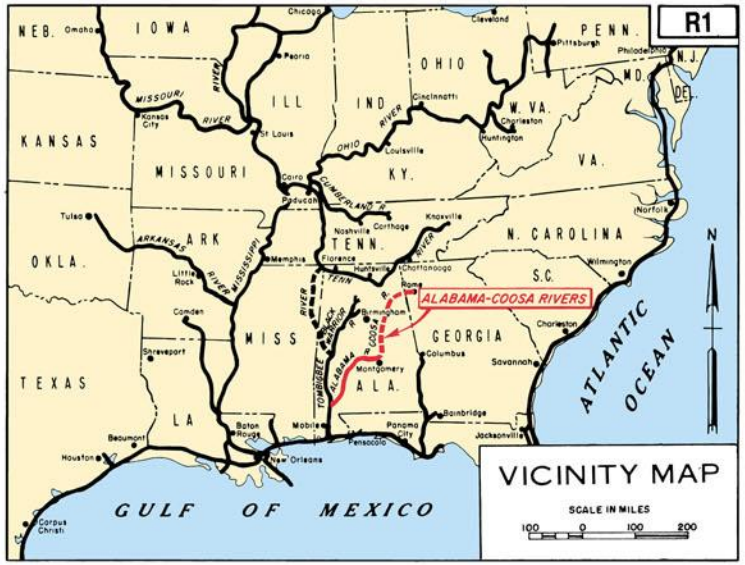

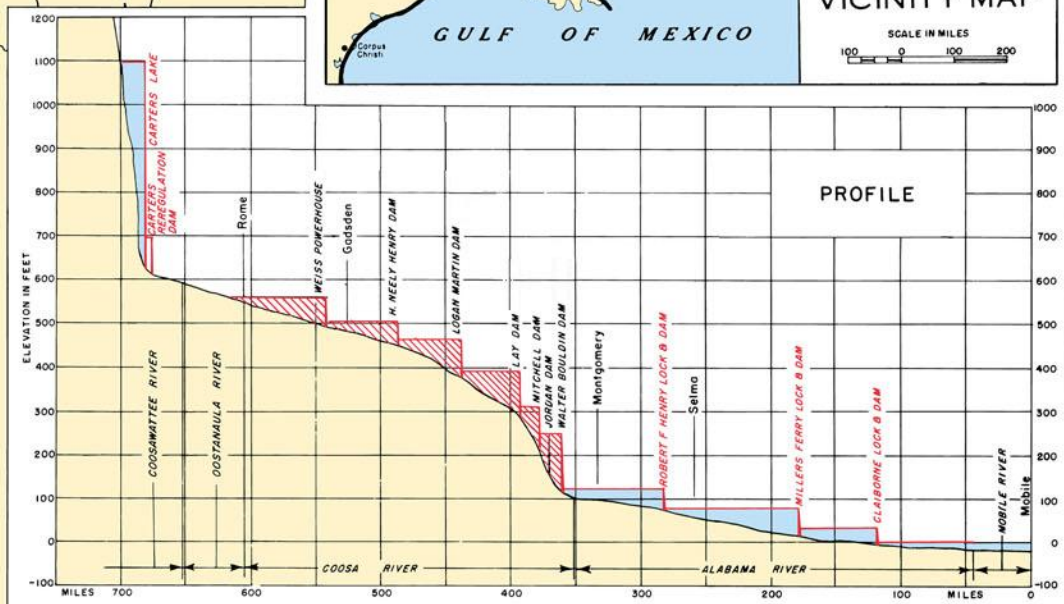

Elevations are in feet and refer to National Geodetic Vertical Datum

Mileage is Navigation Miles from the Bankhead Tunnel (U. S. Hwy. 90), Mobile, Alabama

ALABAMA-COOSA RIVERS

ALABAMA AND GEORGIA

REVISED TO 30 SEPTEMBER 1998

OFFICE OF THE DISTRICT ENGINEER
MOBILE, DISTRICT